

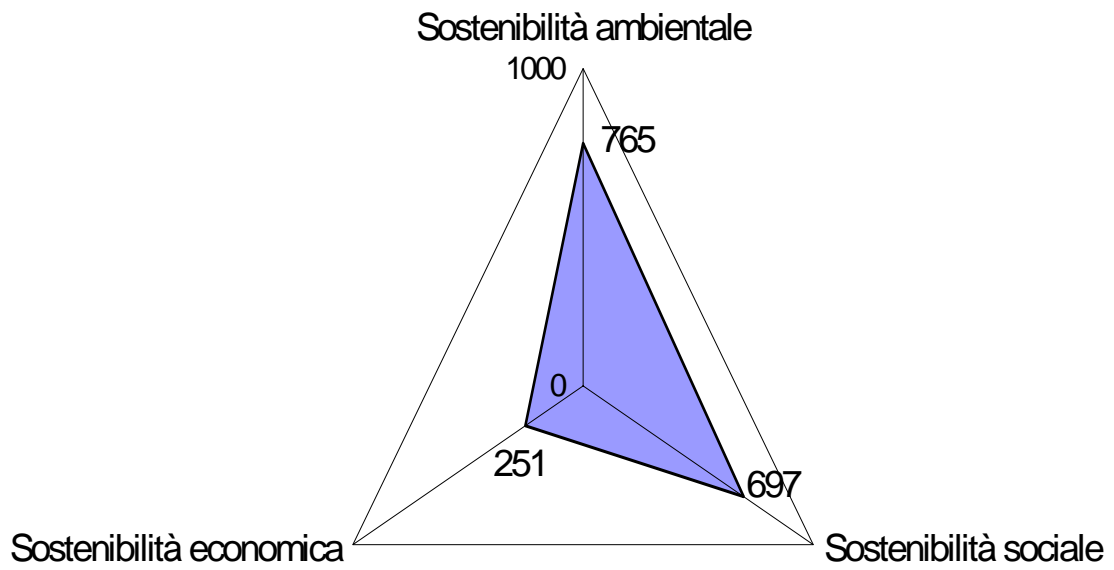
# **ALLEGATO 3**

## **DIAGRAMMI RADAR CONCLUSIVI SOSTENIBILITA' AMBIENTALE, SOCIALE, ECONOMICA**

## Diagrammi radar

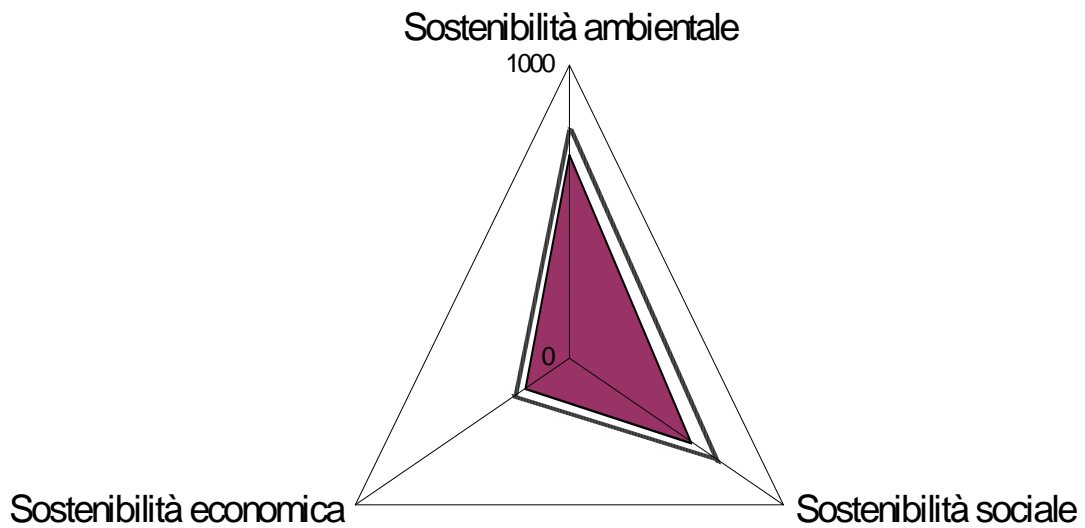
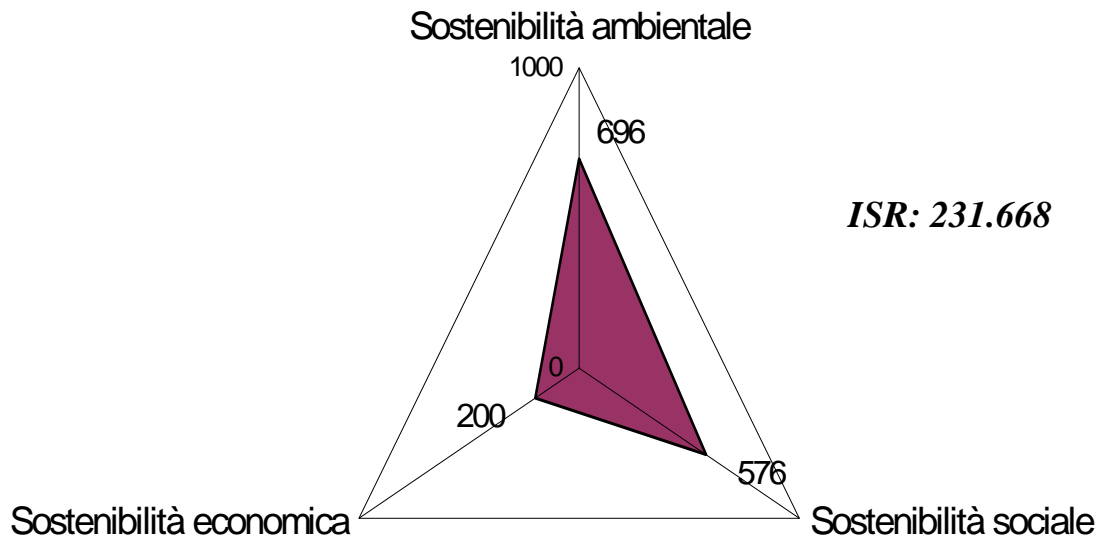
### SOSTENIBILITA' AMBIENTALE, SOCIALE, ECONOMICA

■ Castagneto Carducci

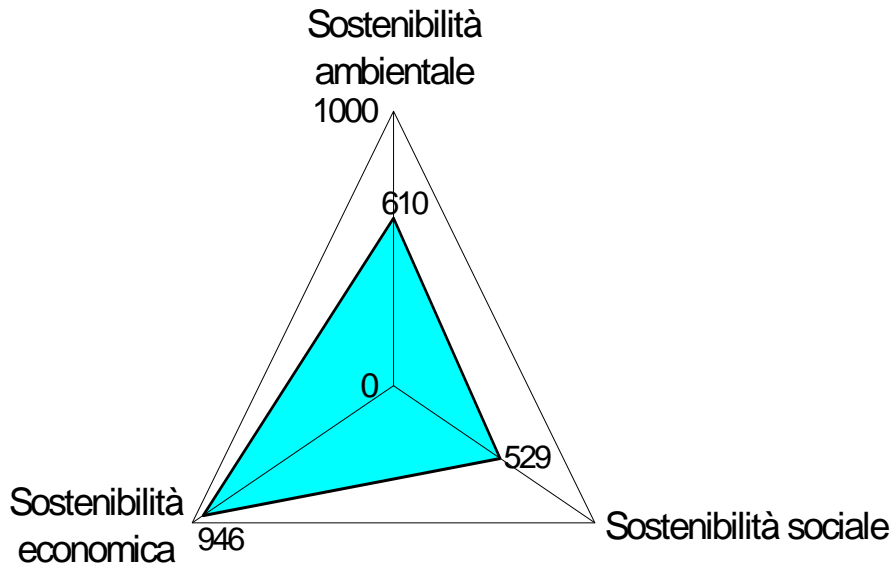


*ISR: 318.143*

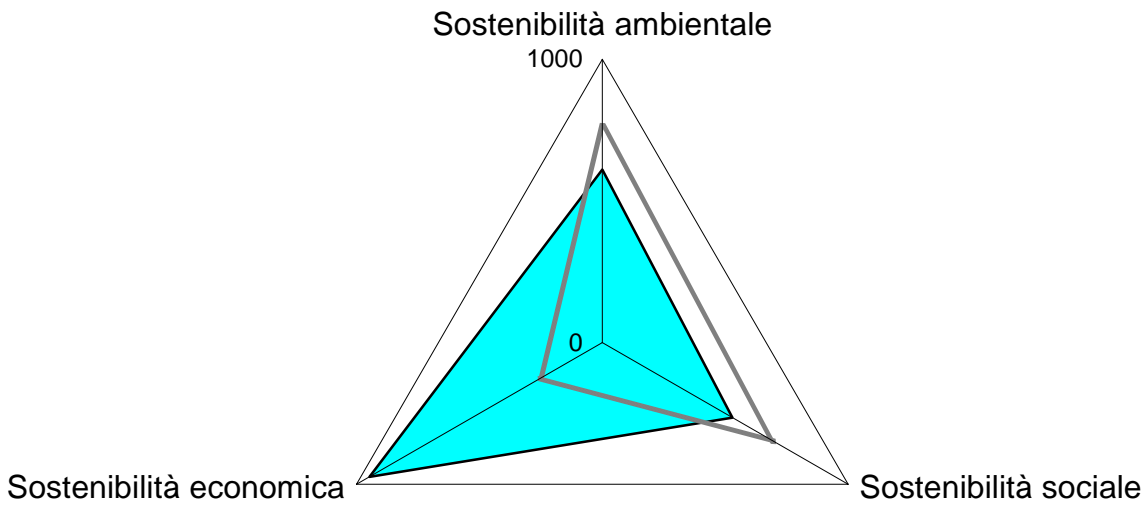
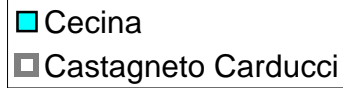
■ Bibbona



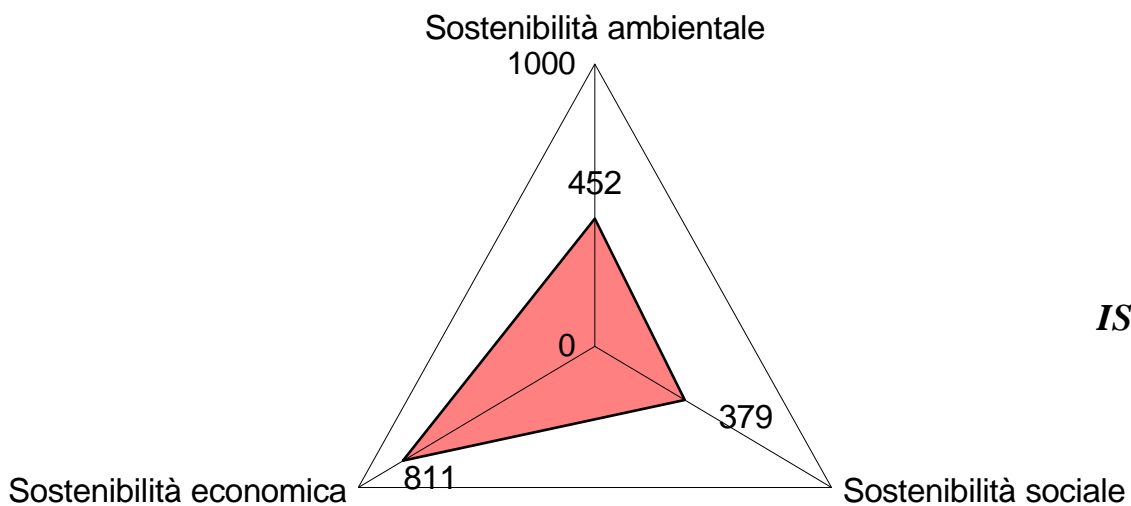
■ Cecina



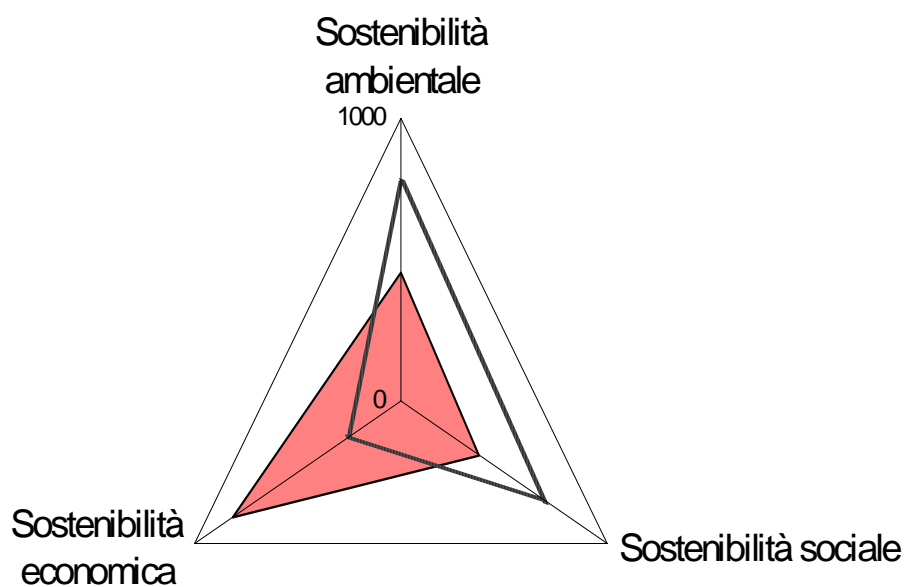
**ISR: 495.292**



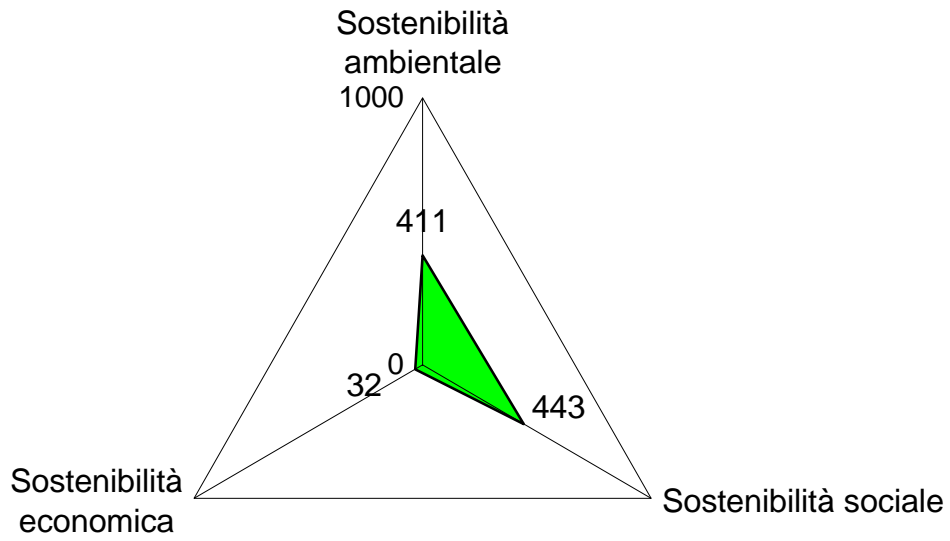
## ■ Rosignano Marittimo



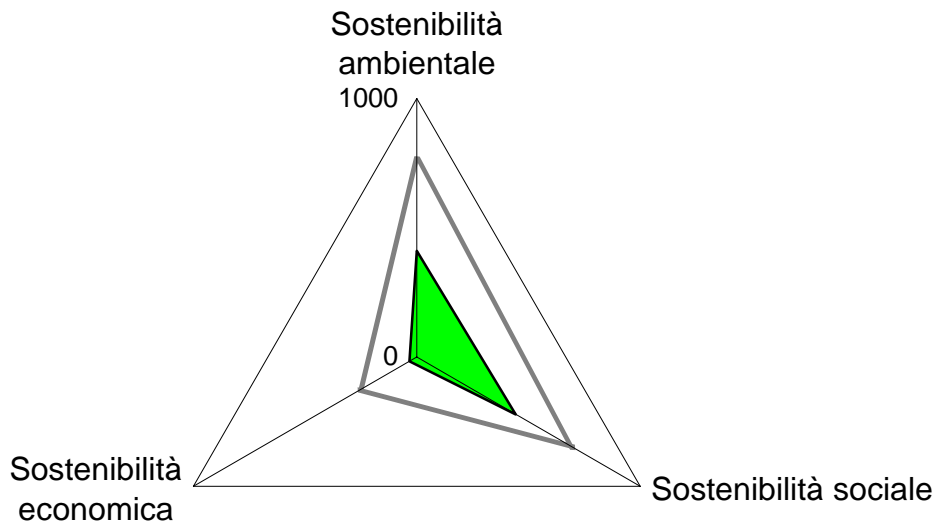
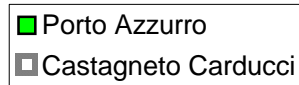
**ISR: 298.998**



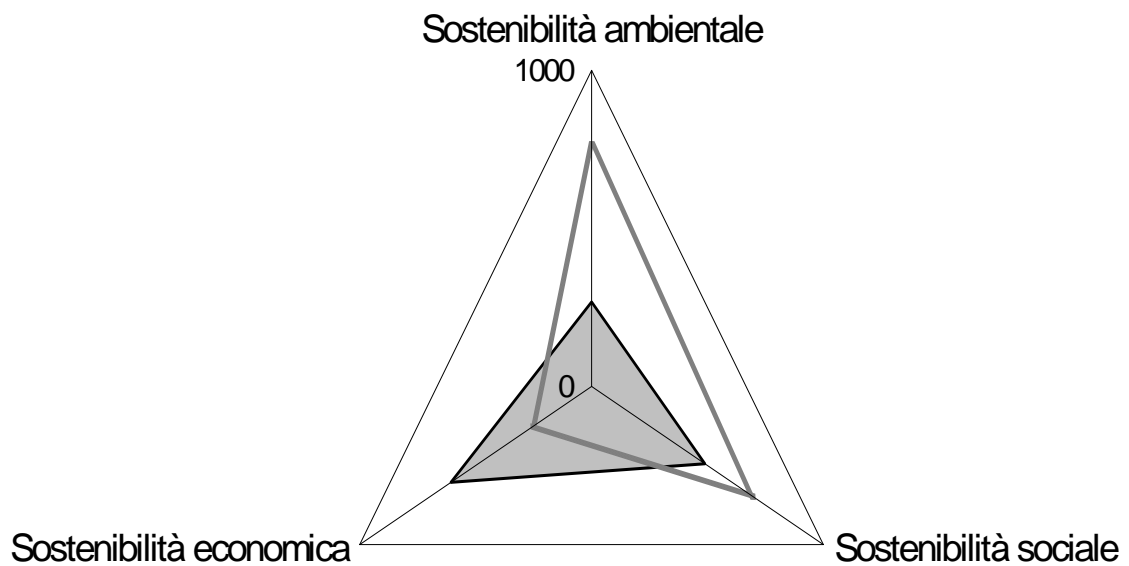
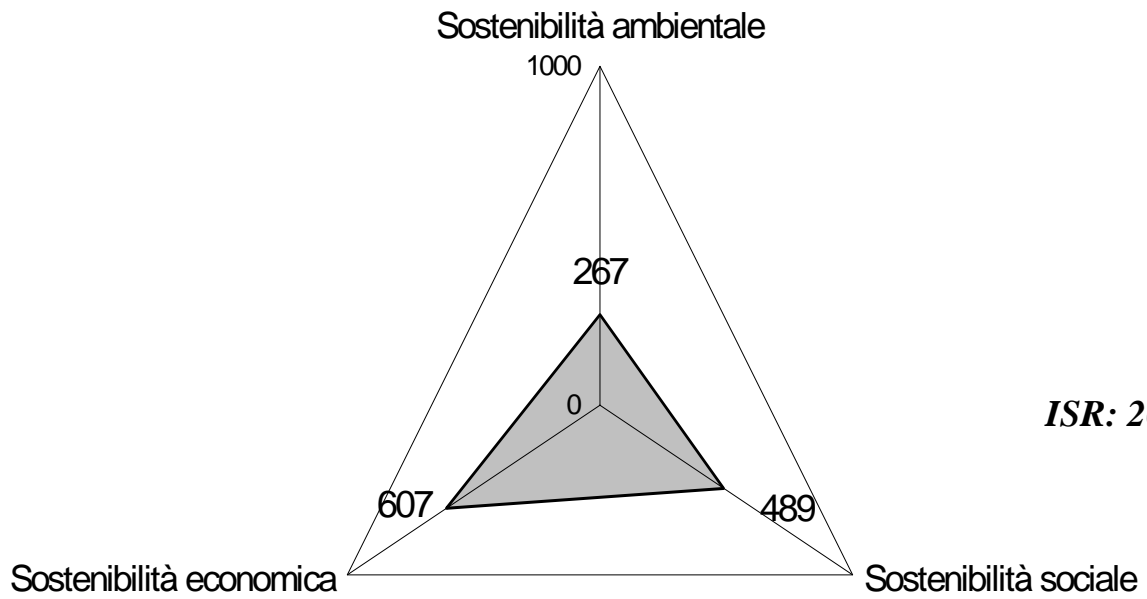
## ■ Porto Azzurro



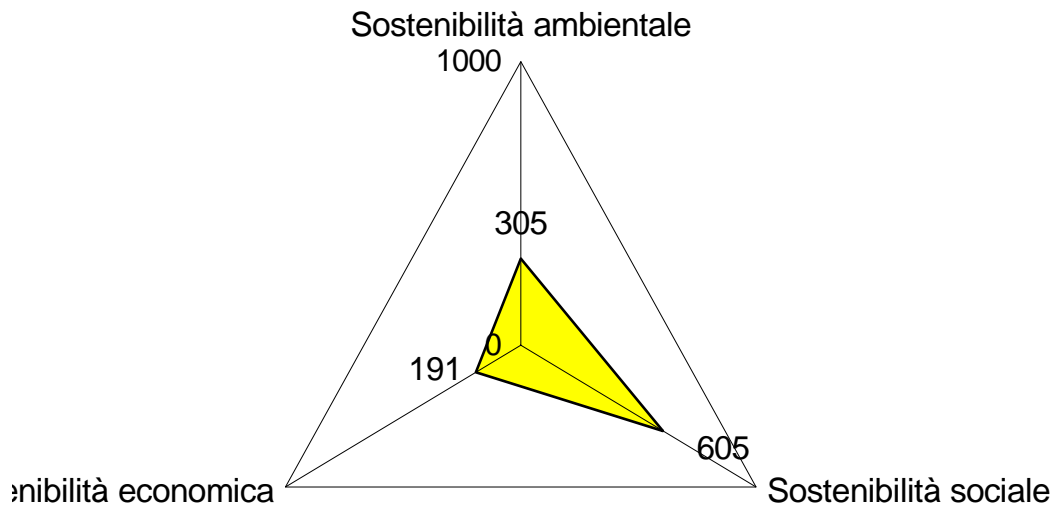
**ISR: 74.050**



## Portoferraio



■ San Vincenzo



**ISR: 126.692**

